

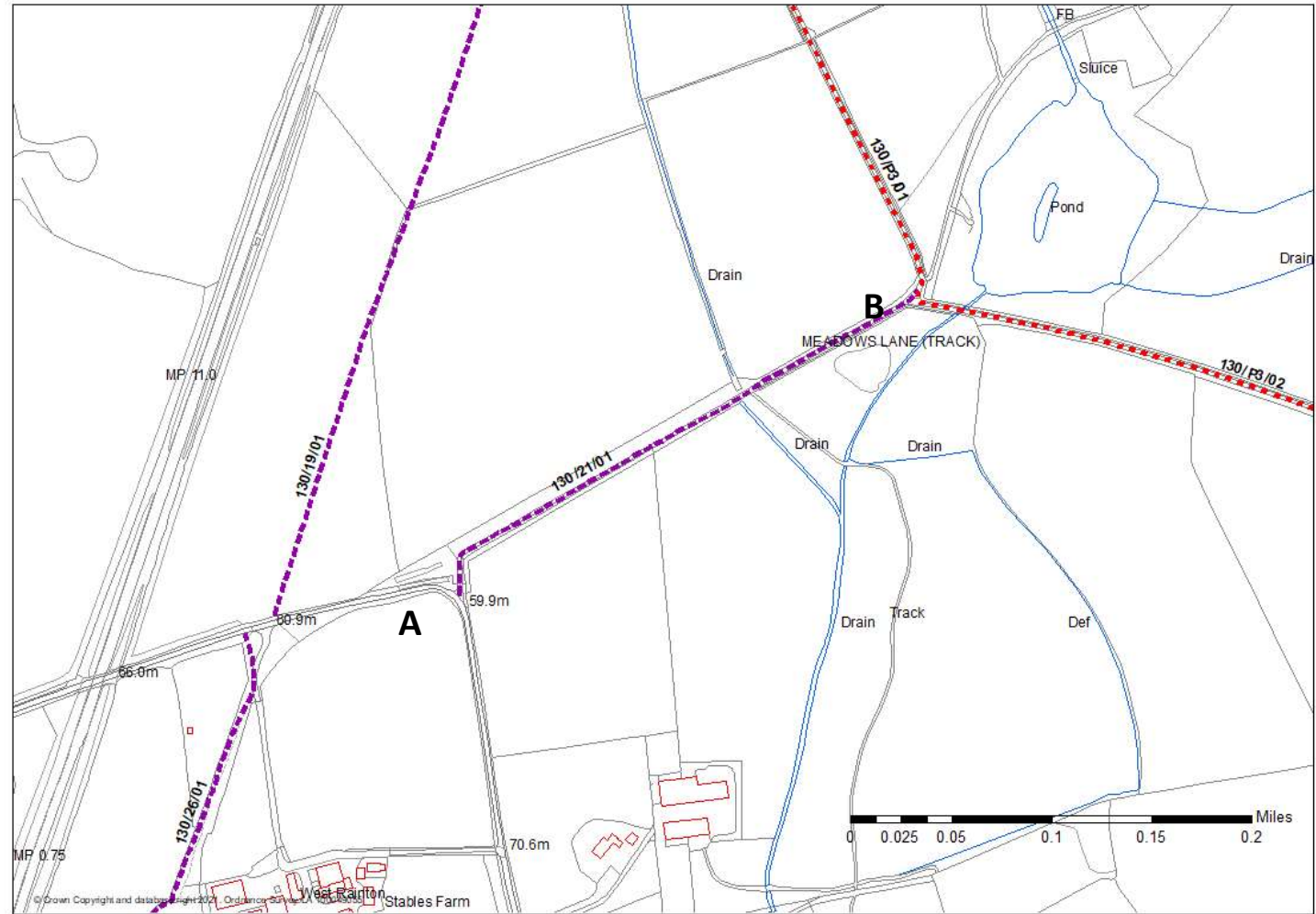
Definitive Map Modification Application Upgrade Footpath 21 West Rainton Document Evidence

Appendix 2

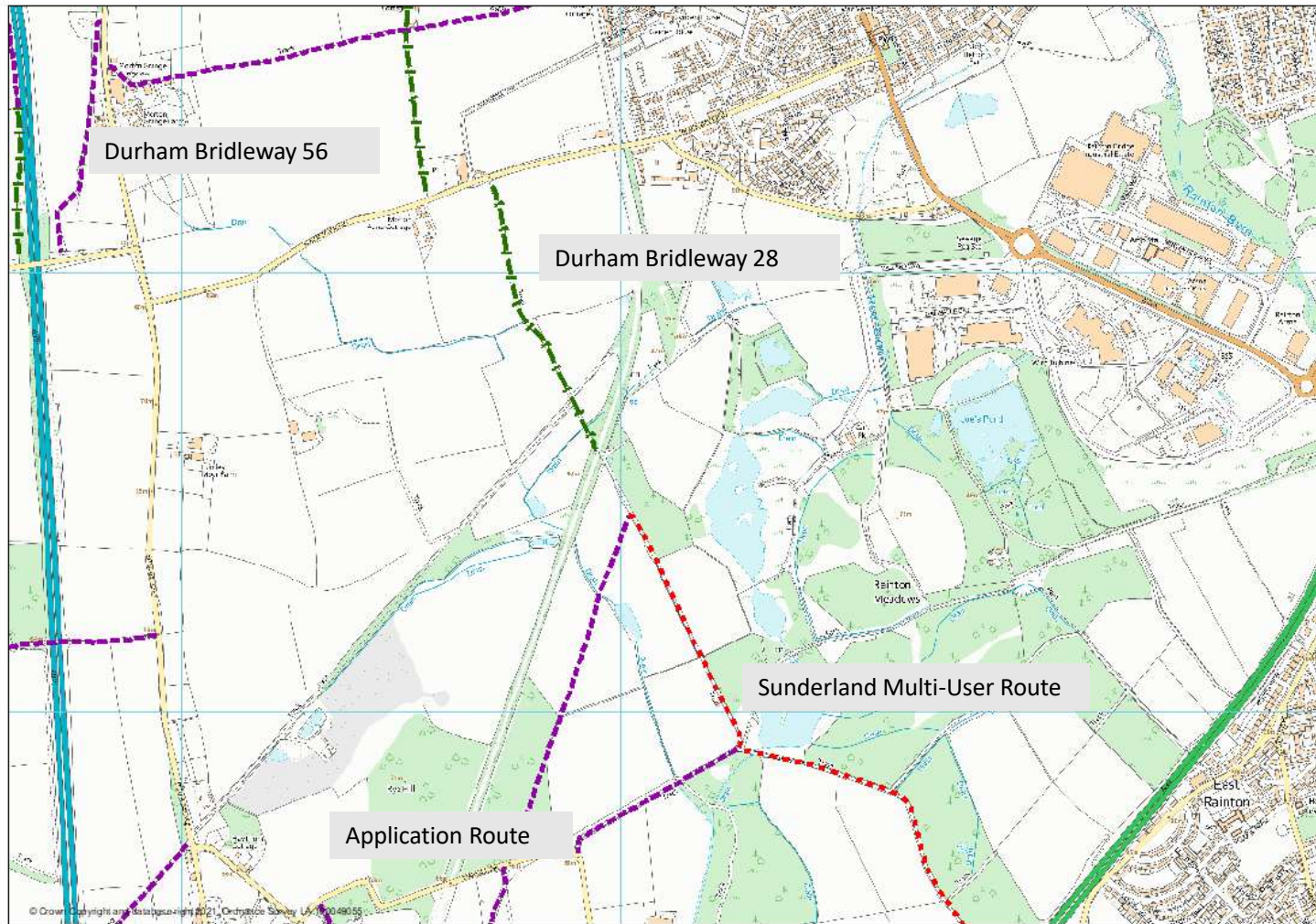
Altogether better



Document A: Route Location A – B and current Rights of Way



Document B: Location of connected routes.



Document C: Extract from Dean and Chapter Plan and Reference Book
 1840 – DDR/EA/TTH/1/197 24
 January 1840



67	Three corners	3	1	20			
68	Waggon Way (abandoned)	0	2	12			
79	Honey Nook	14	3	10			
	Assigned to Mr. William Luthorn.				101	3	12.
110	Meadows	14	1	26			
111	Meadows Road	0	0	23			
119	Waggon Way from Adventous Colliery	0	1	24			
120	Meadows	2	1	19			
124	Meadows Road	0	0	20			
173	Meadows	8	2	2			

Document D: Extract of Tithe Plan and Apportionment 1840 (Ref -DCD/E/AF/3/1-2).



10 1/2 a	Meadows Road
10 1/4	Meadows
10 1/2 a	Waggon Way
11 6 a	Meadows Road
11 6	Sow Lowr Field
11 7	...

**Document E: Extract from Ordnance Survey
Maps 1860 and 1946**

1861



1947



Document F : Copy of original survey for Footpath 21.

Name of path : Part known as Meadows Lane

Width of Path: This appears to be an accommodation Road, judging by Wheel Tracks.

Form No. 275. DURHAM COUNTY COUNCIL.
SURVEY OF PUBLIC RIGHTS OF WAY
FOR THE PURPOSES OF PART IV OF THE NATIONAL PARKS
AND ACCESS TO THE COUNTRYSIDE ACT, 1949.

PARISH OF West Hamton in the Rural District of Barham

Borough } of _____
Urban District } (Delete whichever is not applicable).

Reference No. of Path on Map. 21

Name of Path (if any) → Part known as Meadows Lane

Status, i.e. Footpath, Bridle Road, &c. FP

Ordnance Sheet No. XX NE

1. Starting point. Marks Lane at Hives

2. Brief description of route. Extends N.E. connecting to Meadows Lane
thence in N.W. direction linking up with F.P. 20
immediately East of Railway.

3. Ultimate destination. Chilton M.

4. Details of any special features along route, as map. (Symbols in Memorandum on Surv 1950, to be used).

5. Width of path (if defined). This appears to be an accommodation
Road judging by wheel tracks

6. Type of Construction. Condition Poor.

7. If metalled, describe the stretch.

8. If ploughed, describe the stretch.

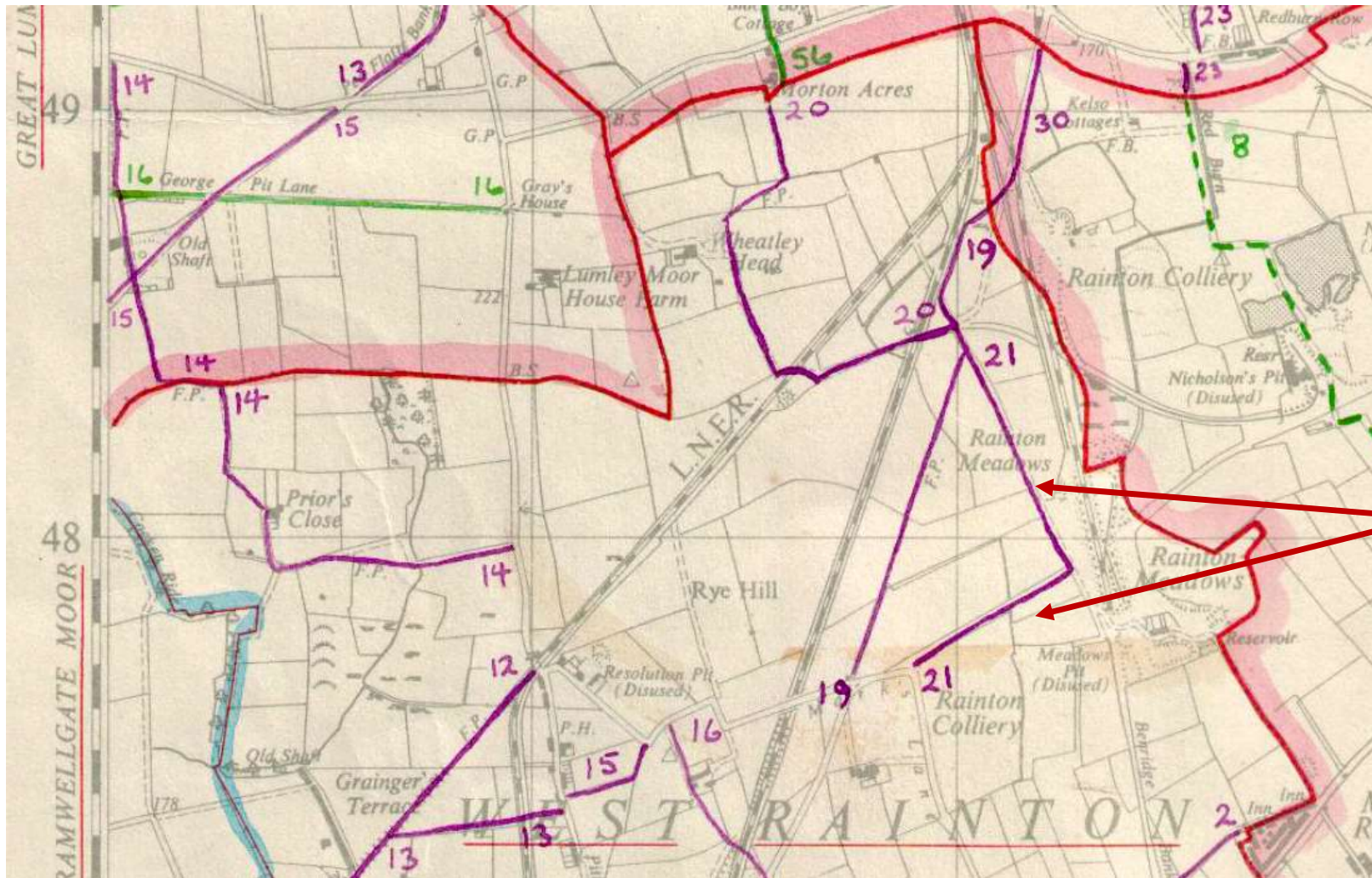
9. General condition of

(a) Path. Poor.

(b) Stiles, Gates, &c. None

(c) Footbridges or

Document G: Extract 1952 Definitive Map showing original extent of Footpath 21



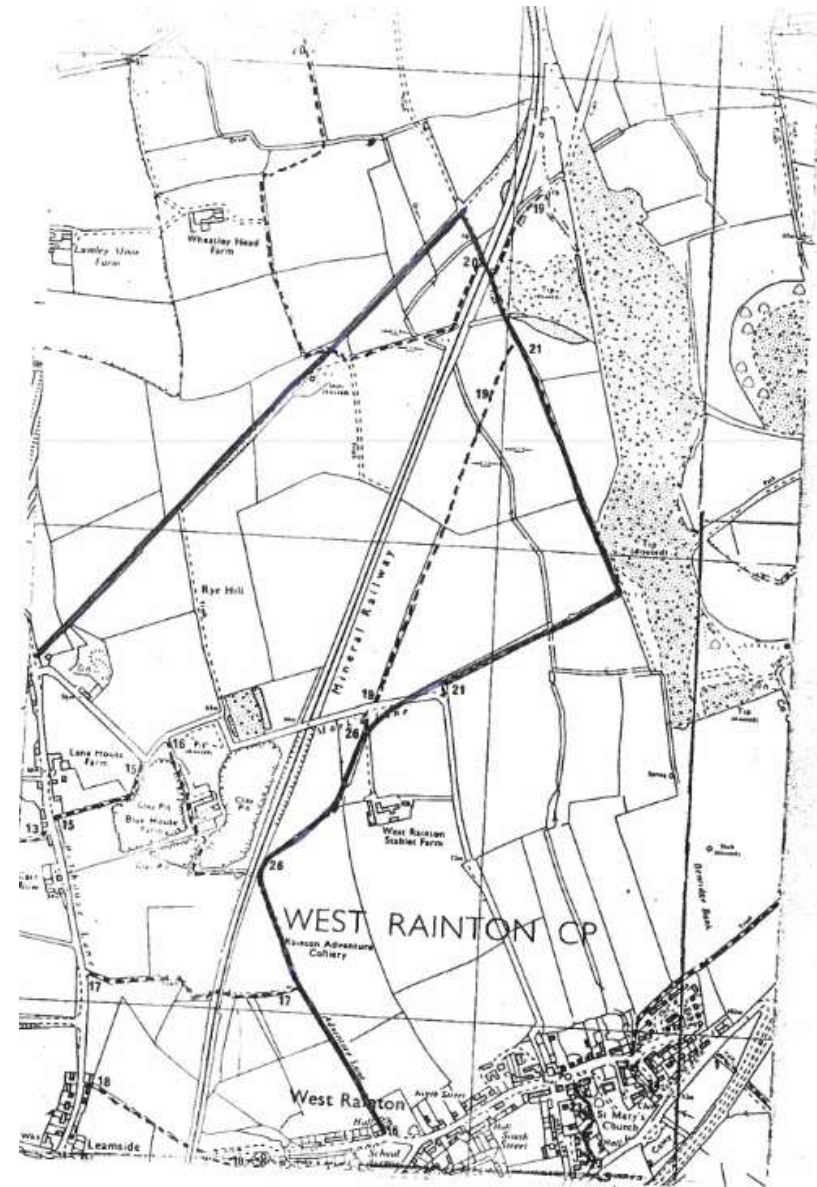
Former
extent of
Footpath
21

Document H: Map from User Evidence showing extent of upgrade to Bridleway applied for in 1989 and Summary of Forms

NEW CLAIM AND CLAIM TO UPGRADE FP26 AND 21 WEST RAINTON TO BRIDLEWAY

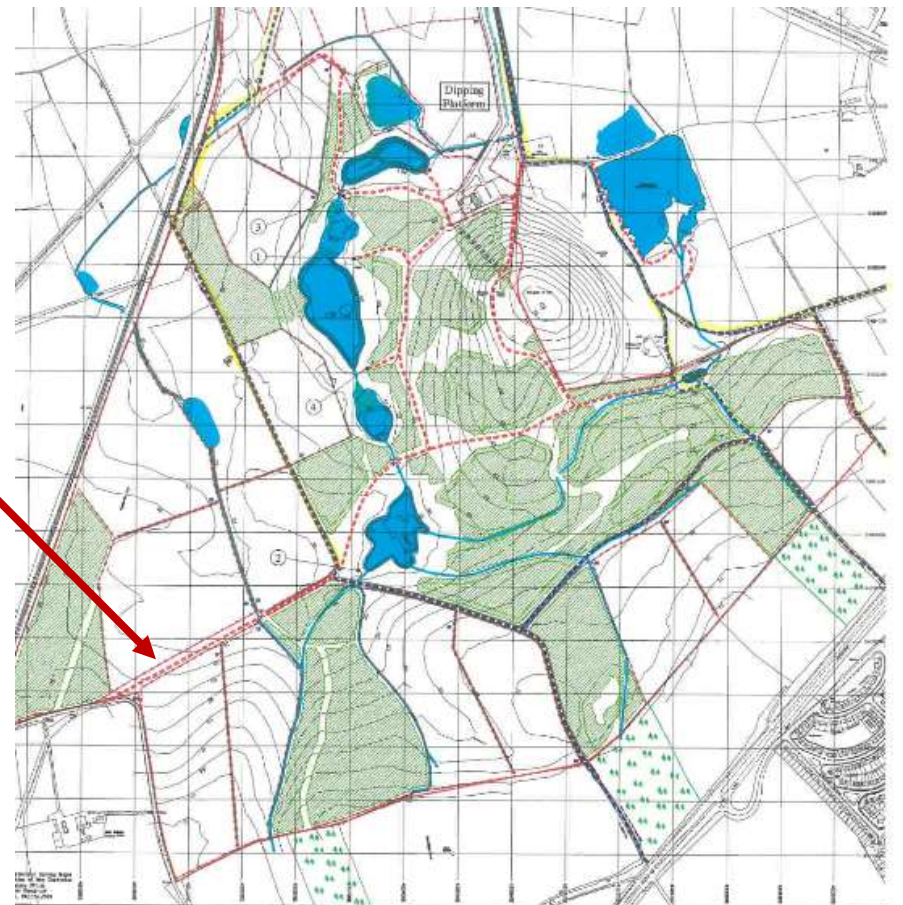
Name	Age	No of years used	Years of use	Purpose	Frequency	Notes
[redacted] Edwards	42	17	1973 - 1989	Pleasure	Weekly	
[redacted] Rice	44	16	1973 - 1989	Pleasure	Weekly	
[redacted] Lloyd		6	1977 - 1983	Pleasure	Weekly	
[redacted] Lloyd		6	1977 - 1983	Pleasure	Weekly	
[redacted] Lloyd		3	1980 - 1983	Pleasure	Weekly	
[redacted] Hall		3	1981 - 1984	Pleasure	Weekly	
[redacted] Hall		5	1980 - 1985	Pleasure	Weekly	
[redacted] Kirby	41	20	1966 - 1986	Pleasure	Weekly	
[redacted] Dodds	31	10	1979 - 1989	Pleasure	Weekly	
[redacted] Week	30	24	1964 - 1988	Pleasure	3 - 4 time weekly	

Name	Age	No of years used	Years of use	Purpose	Frequency	Notes
[redacted] David	57	10	1978 - 1989	Pleasure	Weekly	
[redacted] Wood	29	10	1978 - 1989	Pleasure	Weekly	
[redacted] Moran	29	5 1/2	1983 - 1989	Pleasure	Weekly	
[redacted] Haswell	25	5 1/2	1983 - 1989	Pleasure	Weekly	
[redacted] Harvey	13	4	1984 - 1989	Pleasure	Weekly	
[redacted] Fee	56	40	1944 - 1984	Pleasure + visiting relative	Daily	Pedestrian
[redacted] Dorney	63	60	1923 - 1983	Pleasure + visiting family	?	Pedestrian and cycle



Document I: Map extracted from Rainton Meadows Management Plan depicting the path network

Application Route




MAP 8 - ACCESS AND HIDES

- Footpaths
- Bridleways
- > 2 Tier stone bird hide
- ③ Screen hides (fireproof timber)
- ④ Screen hide with bunding

**RAINTON MEADOWS / JOE'S POND AREA
MANAGEMENT PLAN**

Document J: File note from Footpath 21 path folder 2008, image of newly installed Gate, and Kissing Gate. Horse stile is out of shot the left of the image.



File note - June '08

New access arrangements commenced early '08.

New field gates, timber/metal kissing gate & relocation of existing horse stile.

W. R. R. D.



Document K: View showing entrance to route and Horse Stile (step over).

